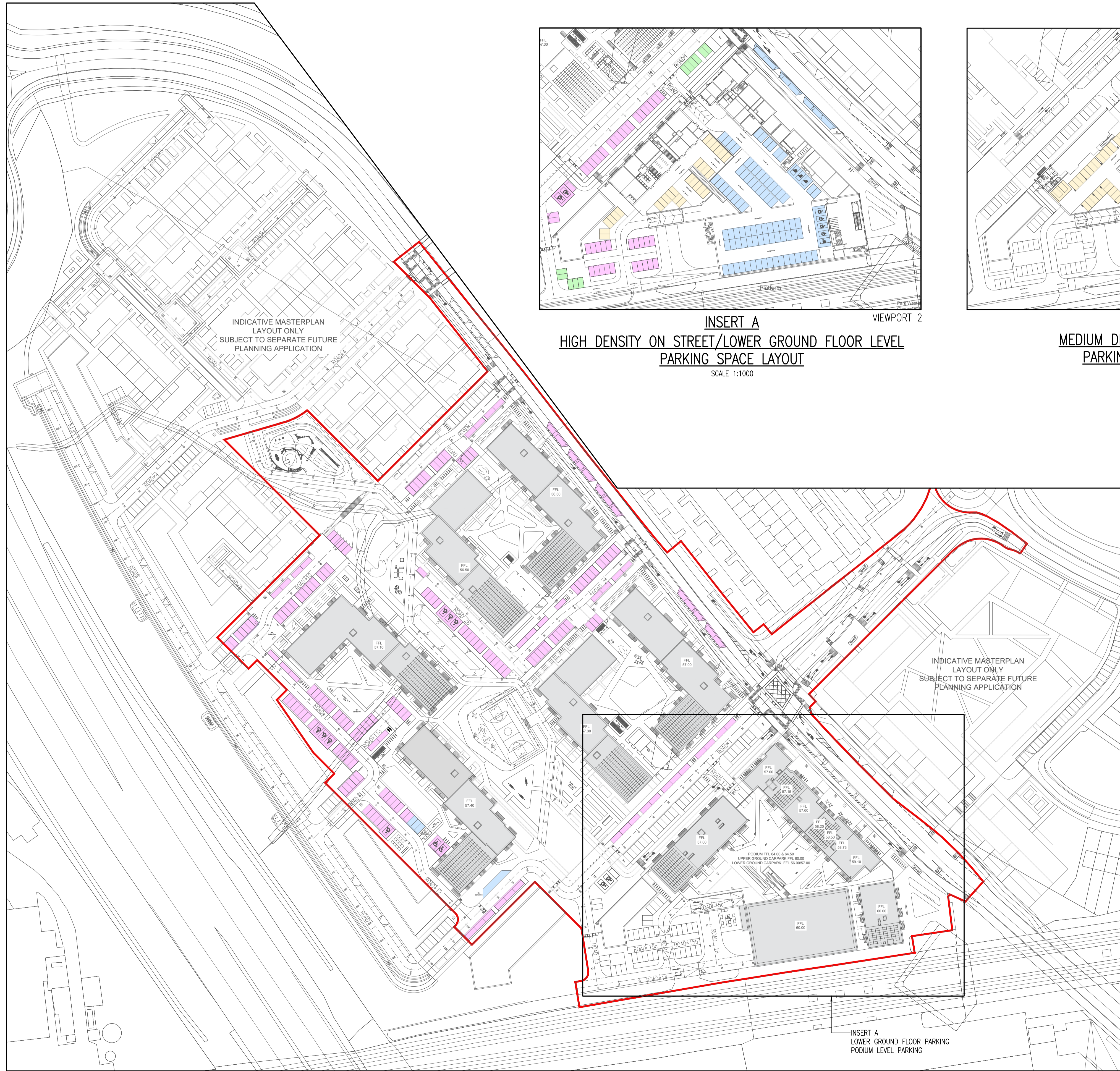
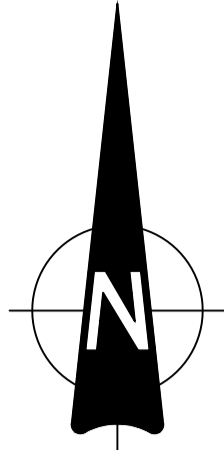
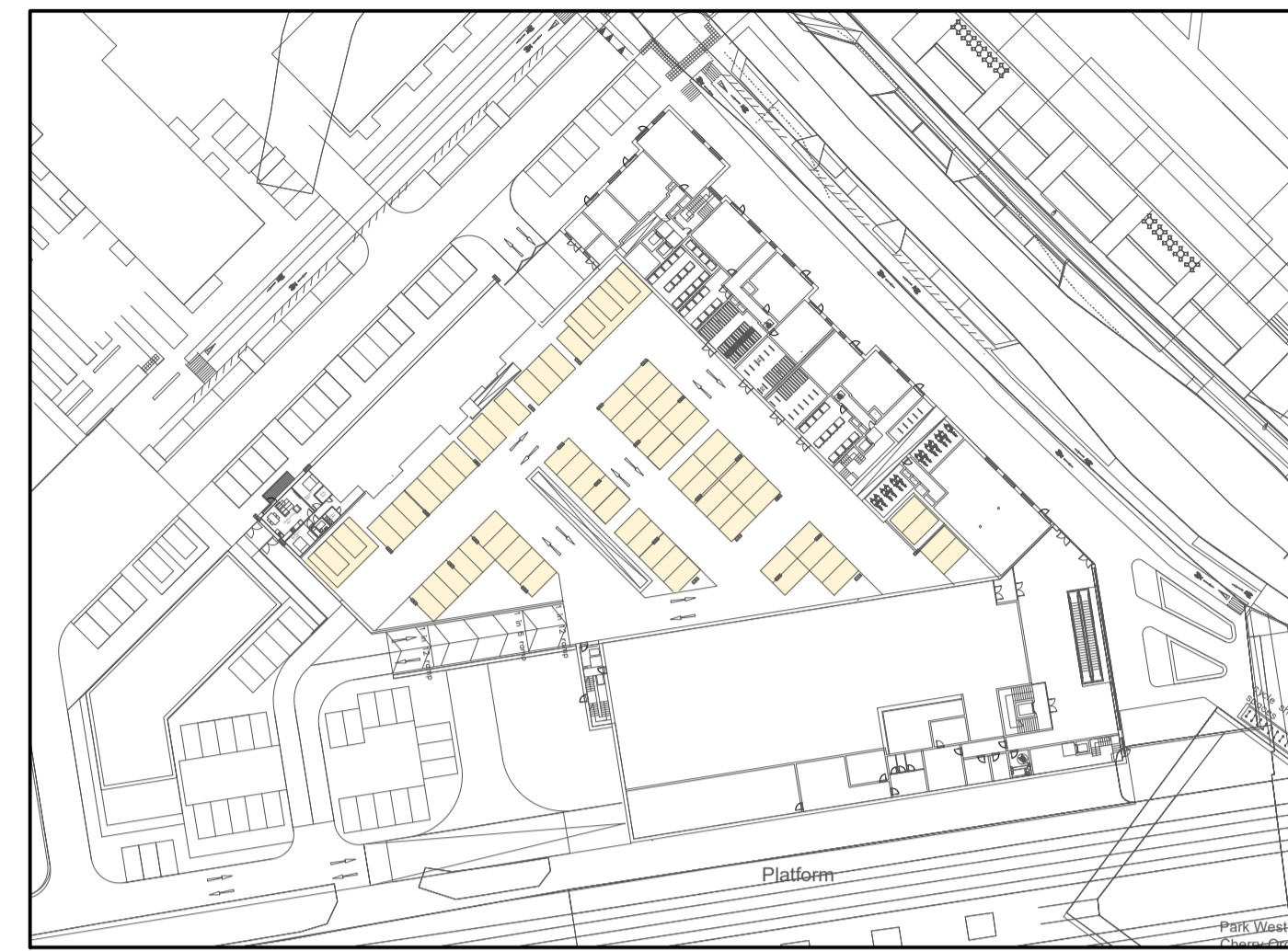


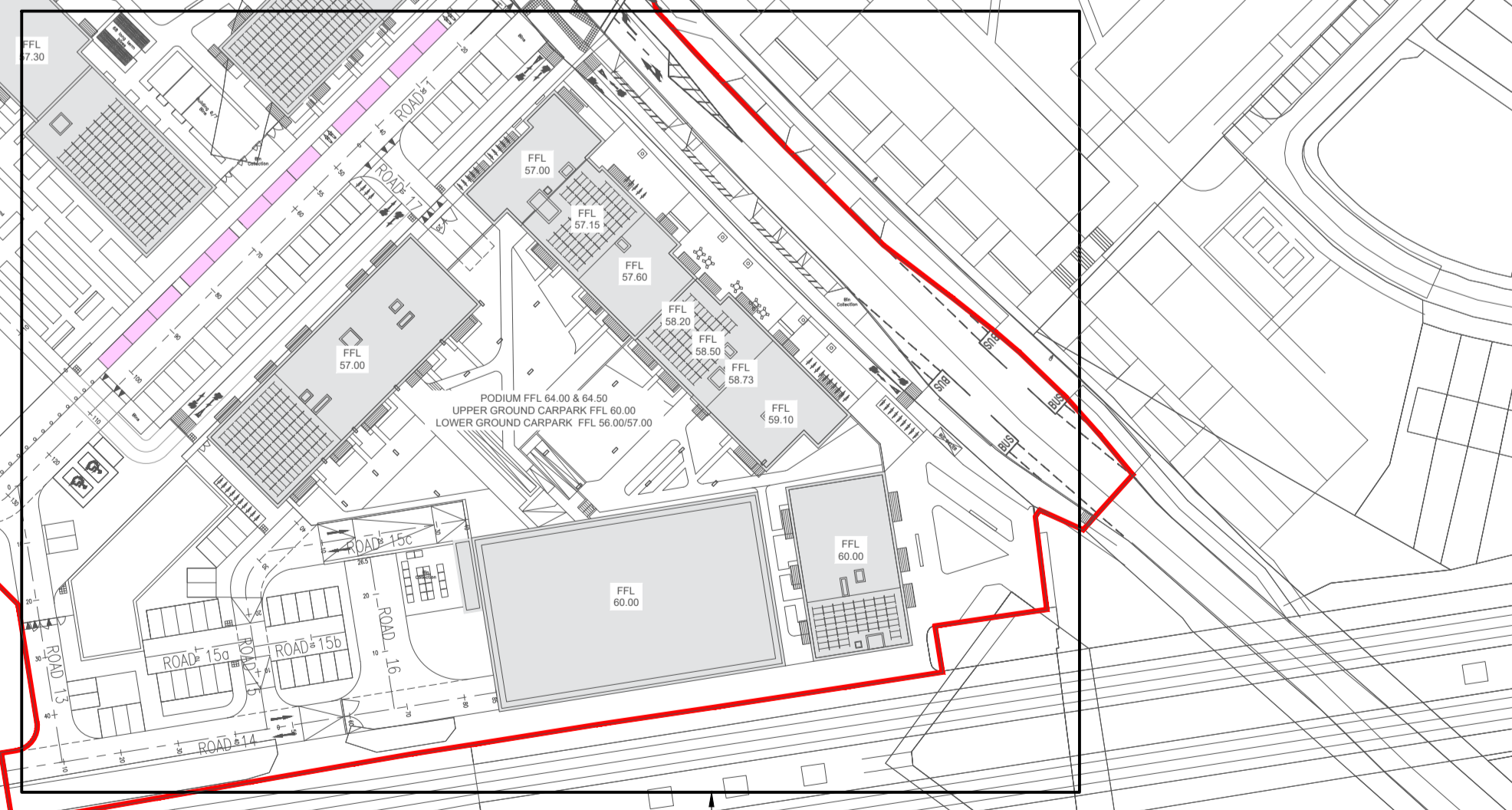
NOTES:
1. DO NOT SCALE. USE FIGURED DIMENSIONS ONLY.
2. THIS DRAWING IS TO BE READ IN CONJUNCTION WITH ALL OTHER RELEVANT ARCHITECTURAL AND ENGINEERING DRAWINGS.



INSERT A
HIGH DENSITY ON STREET/LOWER GROUND FLOOR LEVEL
PARKING SPACE LAYOUT
SCALE 1:1000



INSERT A
MEDIUM DENSITY PODIUM LEVEL
PARKING SPACE LAYOUT
SCALE 1:1000

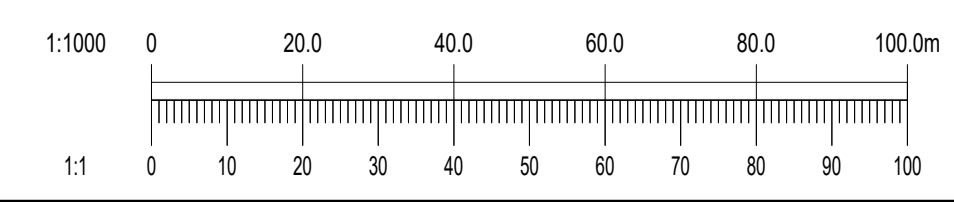


INSERT A
LOWER GROUND FLOOR PARKING
PODIUM LEVEL PARKING

MEDIUM DENSITY ON STREET PARKING SPACE LAYOUT
SCALE 1:1000

PHASE 1 - PARKING SPACE TABLE:

COLOUR CODE	PARKING SPACE	VIEWPORT PARKING SPACE NUMBERS			TOTAL
		VIEWPORT 1	VIEWPORT 2	VIEWPORT 3	
Yellow	HIGH DENSITY RESIDENTIAL	0	27	70	97
Pink	MID DENSITY RESIDENTIAL	179	42	0	231
Blue	RETAIL/NON RESIDENTIAL	6	99	0	105
Green	GO CAR	0	11	0	11
	TOTAL	185	179	70	444



Rev	Date	Description	By	Chk
Amendments				
Project				
CHERRY ORCHARD POINT				
Title				
PARKING SPACE LAYOUT				
Client				
LAND DEVELOPMENT AGENCY				
BLOCK S, EASTPOINT BUSINESS PARK, ALFIE BYRNE ROAD, DUBLIN D03 H3F4 IRELAND. Tel: (01) 664 8900 Email: info@waterman-moylan.ie www.waterman-moylan.ie				
Status				
PLANNING				
Designed By	PJD	Approved	IW	Waterman Ref
				22-010
Drawn By	PJD	Date	OCT 2023	Scales @ A1
				1:1000
Project	Originator	Volume	Level	Type
				Role
				Number
				Revision
COP-WMC-PH1-00-DR-C-P150				

Drawing Location: M:\Projects\2202\010 Cherry Orchard - Sites 4 & 5 - C&S\Drawings\Waterman Moylan\Civil\Planning\AutoCAD Drawings\22010-P150 Parking Space Layout.dwg
Date: Nov 16, 2023 11:18:00